



Office of the Governor of Guahan

P.O. Box 2950 Hagåtña, GU 96932
Tel: (671) 472-8931 • Fax: (671) 477-4826 • Email: governor@guam.gov

Felix P. Camacho
Governor

Michael W. Cruz, M.D.
Lieutenant Governor

2010 JUL 23 AM 11:02

JUL 22 2010

EPM

The Honorable Judith T. Won Pat, Ed.D.
Speaker
Mina' Trenta Na Liheslaturan Guahan
155 Hessler Street
Hagåtña, Guam 96910

Dear Speaker Won Pat:

Transmitted herewith is Bill No. 362-30 (COR) "AN ACT TO ADD A NEW §849.6 TO ARTICLE 1, CHAPTER 8 OF TITLE 1, GUAM CODE ANNOTATED, RELATIVE TO RENAMING THE SOUTH DAIQG DEDEDO BUFFER STRIP, LOCATED WITHIN LOT BLOCK 16A, AS THE 'DEDEDO VETERANS' MEMORIAL PARK", which I signed into law on July 16, 2010 as Public Law 30-169.

Sinseru yan Magahet,

MICHAEL W. CRUZ, M.D.
I Maga'láhen Guahan para pa'go
Acting Governor of Guahan

Attachment: copy of Bill

30-10-0616

Office of the Speaker
Judith T. Won Pat, Ed. D.


Date 7/22/10
Time 4:42P
Received by mf

I MINA'TRENTA NA LIHESLATURAN GUÅHAN
2010 (SECOND) Regular Session

CERTIFICATION OF PASSAGE OF AN ACT TO I MAGA'LAHEN GUÅHAN

This is to certify that Bill No. 362-30 (COR), "AN ACT TO ADD A NEW §849.6 TO ARTICLE 1, CHAPTER 8 OF TITLE 1, GUAM CODE ANNOTATED, RELATIVE TO RENAMING THE SOUTH DAIÖG DEDEDO BUFFER STRIP, LOCATED WITHIN LOT BLOCK 16A, AS THE 'DEDEDO VETERANS' MEMORIAL PARK' ", was on the 2nd day of July, 2010, duly and regularly passed.

Attested:




Tina Rose Muña Barnes
Legislative Secretary



Judith T. Won Pat, Ed. D.
Speaker

This Act was received by I Maga'lahaen Guåhan this 6th day of July, 2010, at
5 o'clock P.M.



Assistant Staff Officer
Maga'lahi's Office

APPROVED:



MIKE W. CRUZ, MD
GOVERNOR OF GUAM ACTING

JUL 16 2010

Date: _____

Public Law No. P.L. 30-169

I MINA'TRENTA NA LIHESLATURAN GUÅHAN
2010 (SECOND) Regular Session

Bill No. 362-30 (COR)

As amended on the Floor.

Introduced by:

T. R. Muña Barnes
Judith T. Won Pat, Ed.D.
F. F. Blas, Jr.
T. C. Ada
V. Anthony Ada
F. B. Aguon, Jr.
E. J.B. Calvo
B. J.F. Cruz
J. V. Espaldon
Judith P. Guthertz, DPA
Adolpho B. Palacios, Sr.
v. c. pangelinan
R. J. Respicio
Telo Taitague
Ray Tenorio

AN ACT TO *ADD* A NEW §849.6 TO ARTICLE 1, CHAPTER 8 OF TITLE 1, GUAM CODE ANNOTATED, RELATIVE TO RENAMING THE SOUTH *DAIOG DEDEDO* BUFFER STRIP, LOCATED WITHIN LOT BLOCK 16A, AS THE “*DEDEDO* VETERANS’ MEMORIAL PARK.”

1 **BE IT ENACTED BY THE PEOPLE OF GUAM:**

2 **Section 1. Legislative Findings and Intent.** *I Liheslaturan Guåhan* finds
3 that the *Dededo* Veterans’ Organization, in conjunction with the *Dededo* Municipal
4 Planning Council, seek to rename the strip of parcel identified as the South *Daiog*

5 *Dededo* Buffer Strip as the “*Dededo* Veterans’ Memorial Park.” The identified
6 parcel is located within Lot Block 16A.

7 **Section 2.** A new §849.6 is hereby *added* to Article 1, Chapter 8 of Title 1,
8 Guam Code Annotated, to read as follows:

9 **“§849.6. *Dededo* Veterans’ Memorial Park.**

10 (a) The South *Daiog Dededo* Buffer Strip, a strip of land extending
11 partially across Lot Block 16A in the municipality of *Dededo*, *shall* hereafter
12 be known as the “*Dededo* Veterans’ Memorial Park.” Any provisions in the
13 laws of Guam referring to the South *Daiog Dededo* Buffer Strip, are hereby
14 deemed to read the “*Dededo* Veterans’ Memorial Park.”

15 (b) The *Dededo* Veterans’ Organization and the *Dededo* Municipal
16 Planning Council *shall* be granted authorization to erect, beautify and
17 maintain monuments, restrooms, a pavilion for meeting and meditation, a
18 fitness trail, a botanical garden, parking stalls, and any other activities the
19 *Dededo* Municipal Planning Council approves for community use. Plans for
20 the design and development of above identified entities *shall* be developed
21 by the *Dededo* Veterans’ Organization and the *Dededo* Municipal Planning
22 Council.

23 (c) The *Dededo* Veterans’ Organization and the *Dededo* Municipal
24 Planning Council *shall* cause to be erected appropriate nameplates or signs
25 renaming the South *Daiog Dededo* Buffer Strip as the “*Dededo* Veterans’
26 Memorial Park.”

27 (d) The *Dededo* Municipal Planning Council *shall* be authorized to
28 receive contributions, both cash and/or in-kind, and conduct fundraisers to
29 fund the construction, beautification and maintenance of the “*Dededo*
30 Veterans’ Memorial Park,” provided the *Dededo* Municipal Planning
31 Council maintains a non-profit status with 501(c)(3) designation. Upon

32 receiving designation, the *Dededo* Veterans’ Organization may receive
33 contributions and conduct fundraisers to assist with the costs associated with
34 construction, beautification and maintenance of the “*Dededo* Veterans’
35 Memorial Park.”

36 **Section 3. Park Boundaries.** The Mayor and the Municipal Planning
37 Council of *Dededo* shall determine the size and location of the Park within Lot
38 Block 16A, as delineated within the attached map, identified as Department of
39 Land Management Drawing No. E4-55T343, Presentation No. 34224. The
40 Department of Land Management shall survey and map the boundaries as
41 determined by the Mayor and the Municipal Planning Council of *Dededo*.

42 **Section 4. Severability.** *If* any provision of this Law or its application to
43 any person or circumstance is found to be invalid or contrary to law, such
44 invalidity shall *not* affect other provisions or applications of this Law which can be
45 given effect without the invalid provisions or application, and to this end the
46 provisions of this Law are severable.

UNINCORPORATED TERRITORY OF
GUAM, CITY OF NEW AGANA SS

PRESENTATION NO. 34226
Let new 24 & 25, block 9
ESTATE NO. 9424 - 9425 (Urban)
RECORD NO. 2nd - 2nd (Suburban)

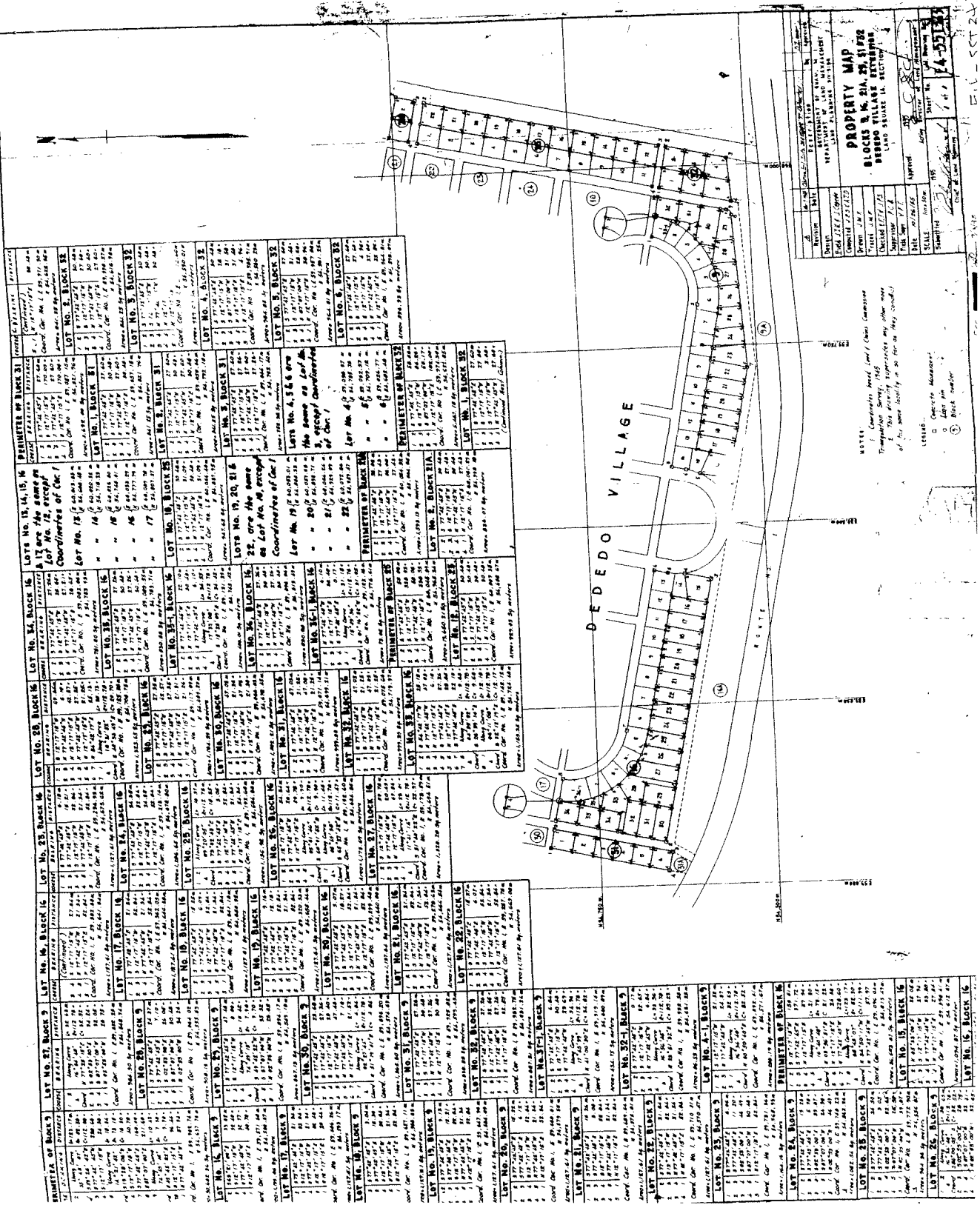
This instrument was filed for record

on 4 day of March
19 58 at 10:55 A M. duly
recorded in Book Hartley one of
Misc Photo at Page 76
on 7 March 1958
FEE CHARGED: \$ Self paid
PAY IN VOUCHER NO. _____

Deputy Registrar
of Titles

E-343

No. 14-5533



PROPERTY MAP	
BLOCKS 1 TO 32, DE DEDO VILLAGE	
LAND BOUND BY DE DEDO VILLAGE	
DATE	1914
BY	W. H. HARRIS
APPROVED	W. H. HARRIS
SCALE	1" = 100'
STATION	14-5533

NOTE: The boundaries shown on this map are based on the original survey of the land shown on the map. The boundaries shown on this map are not to be used as evidence in any court of law.

LEGEND:
 □ Concrete Monument
 ○ Iron Nail
 ⊙ Block Center

BLOCK	LOT	AREA	OWNER
BLOCK 1	1	0.12	W. H. HARRIS
	2	0.12	W. H. HARRIS
	3	0.12	W. H. HARRIS
BLOCK 2	1	0.12	W. H. HARRIS
	2	0.12	W. H. HARRIS
	3	0.12	W. H. HARRIS
BLOCK 3	1	0.12	W. H. HARRIS
	2	0.12	W. H. HARRIS
	3	0.12	W. H. HARRIS
BLOCK 4	1	0.12	W. H. HARRIS
	2	0.12	W. H. HARRIS
	3	0.12	W. H. HARRIS
BLOCK 5	1	0.12	W. H. HARRIS
	2	0.12	W. H. HARRIS
	3	0.12	W. H. HARRIS
BLOCK 6	1	0.12	W. H. HARRIS
	2	0.12	W. H. HARRIS
	3	0.12	W. H. HARRIS
BLOCK 7	1	0.12	W. H. HARRIS
	2	0.12	W. H. HARRIS
	3	0.12	W. H. HARRIS
BLOCK 8	1	0.12	W. H. HARRIS
	2	0.12	W. H. HARRIS
	3	0.12	W. H. HARRIS
BLOCK 9	1	0.12	W. H. HARRIS
	2	0.12	W. H. HARRIS
	3	0.12	W. H. HARRIS
BLOCK 10	1	0.12	W. H. HARRIS
	2	0.12	W. H. HARRIS
	3	0.12	W. H. HARRIS
BLOCK 11	1	0.12	W. H. HARRIS
	2	0.12	W. H. HARRIS
	3	0.12	W. H. HARRIS
BLOCK 12	1	0.12	W. H. HARRIS
	2	0.12	W. H. HARRIS
	3	0.12	W. H. HARRIS
BLOCK 13	1	0.12	W. H. HARRIS
	2	0.12	W. H. HARRIS
	3	0.12	W. H. HARRIS
BLOCK 14	1	0.12	W. H. HARRIS
	2	0.12	W. H. HARRIS
	3	0.12	W. H. HARRIS
BLOCK 15	1	0.12	W. H. HARRIS
	2	0.12	W. H. HARRIS
	3	0.12	W. H. HARRIS
BLOCK 16	1	0.12	W. H. HARRIS
	2	0.12	W. H. HARRIS
	3	0.12	W. H. HARRIS
BLOCK 17	1	0.12	W. H. HARRIS
	2	0.12	W. H. HARRIS
	3	0.12	W. H. HARRIS
BLOCK 18	1	0.12	W. H. HARRIS
	2	0.12	W. H. HARRIS
	3	0.12	W. H. HARRIS
BLOCK 19	1	0.12	W. H. HARRIS
	2	0.12	W. H. HARRIS
	3	0.12	W. H. HARRIS
BLOCK 20	1	0.12	W. H. HARRIS
	2	0.12	W. H. HARRIS
	3	0.12	W. H. HARRIS
BLOCK 21	1	0.12	W. H. HARRIS
	2	0.12	W. H. HARRIS
	3	0.12	W. H. HARRIS
BLOCK 22	1	0.12	W. H. HARRIS
	2	0.12	W. H. HARRIS
	3	0.12	W. H. HARRIS
BLOCK 23	1	0.12	W. H. HARRIS
	2	0.12	W. H. HARRIS
	3	0.12	W. H. HARRIS
BLOCK 24	1	0.12	W. H. HARRIS
	2	0.12	W. H. HARRIS
	3	0.12	W. H. HARRIS
BLOCK 25	1	0.12	W. H. HARRIS
	2	0.12	W. H. HARRIS
	3	0.12	W. H. HARRIS
BLOCK 26	1	0.12	W. H. HARRIS
	2	0.12	W. H. HARRIS
	3	0.12	W. H. HARRIS
BLOCK 27	1	0.12	W. H. HARRIS
	2	0.12	W. H. HARRIS
	3	0.12	W. H. HARRIS
BLOCK 28	1	0.12	W. H. HARRIS
	2	0.12	W. H. HARRIS
	3	0.12	W. H. HARRIS
BLOCK 29	1	0.12	W. H. HARRIS
	2	0.12	W. H. HARRIS
	3	0.12	W. H. HARRIS
BLOCK 30	1	0.12	W. H. HARRIS
	2	0.12	W. H. HARRIS
	3	0.12	W. H. HARRIS
BLOCK 31	1	0.12	W. H. HARRIS
	2	0.12	W. H. HARRIS
	3	0.12	W. H. HARRIS
BLOCK 32	1	0.12	W. H. HARRIS
	2	0.12	W. H. HARRIS
	3	0.12	W. H. HARRIS